

GLOBE

SAN CARLOS APACHE (P13) 7 SE UTC-7 N33°21.19' W110°40.04'

3261 B NOTAM FILE PRC

RWY 09-27: H6500X100 (ASPH-PFC) S-60 MIRL 1.2% up W

RWY 09: REIL. PAPI(P2L)—GA 3.0° TCH 45'. Brush.

RWY 27: REIL. PAPI(P2L)—GA 3.0° TCH 43'. Rgt tfc.

SERVICE: LGT ACTV PAPI Rwy 09 and Rwy 27; MIRL Rwy 09-27—CTAF. Wind sock lgts OTS indef.

AIRPORT REMARKS: Unattended. All rwy hold and twy exit signs OTS indefinitely. Primary sfc to Rwy 09-27 has +5-12' brush 150-250' along south side of rwy. 2-4 inch wide cracks in parallel taxiway pavement.

AIRPORT MANAGER: 928-475-3222

WEATHER DATA SOURCES: AWOS-3 120.075 (928) 475-5560.

COMMUNICATIONS: CTAF/UNICOM 122.8

GLOBE RCO 122.5 (PRESCOTT RADIO)

ALBUQUERQUE CENTER APP/DEP CON 125.4

RADIO AIDS TO NAVIGATION: NOTAM FILE IWA.

WILLIE (L) VORTACW 113.3 IWA Chan 80 N33°18.19'

W111°39.09' 073° 49.6 NM to fld. 1366/13E.

VOR unusable:

300°-320° byd 25 NM blo 7,500'

320°-300° byd 20 NM blo 7,500'

TACAN AZIMUTH unusable:

020°-055° byd 30 NM blo 12,000'

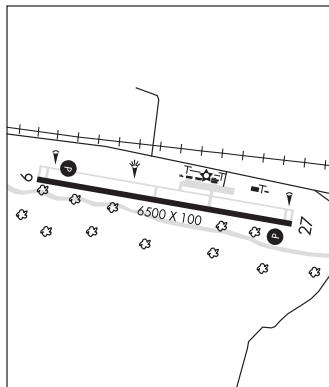
150°-195° byd 20 NM blo 7,500'

DME unusable:

020°-055° byd 30 NM blo 12,000'

150°-195° byd 20 NM blo 7,500'

PHOENIX
H-4K, L-5C
IAP



GLOBE N33°16.95' W110°49.28'

RCO 122.5 (PRESCOTT RADIO)

PHOENIX
L-5C

GOODYEAR

PHOENIX GOODYEAR (GYR)(KGYR) 1 SW UTC-7 N33°25.40' W112°22.52'

969 B TPA—See Remarks NOTAM FILE GYR

RWY 03-21: H8500X150 (ASPH) S-75, D-200, 2D-270

PCN 66 F/B/W/T MIRL

RWY 03: REIL. PAPI(P4L)—GA 3.0° TCH 53'. 0.4% up.

RWY 21: REIL. PAPI(P4L)—GA 3.0° TCH 53'. Rgt tfc. 0.3% down.

SERVICE: S4 FUEL 100LL, JET A LGT For MIRL Rwy 03-21 or REIL Rwy 03 and Rwy 21 during dalgt hrs ctc twr or arpt on 623-932-4550. After SS MIRL Rwy 03-21 are on. PAPI Rwy 03 and Rwy 21 opr continuously, REIL Rwy 03 and Rwy 21 turned off when twr clsd.

AIRPORT REMARKS: Attended continuously. Birds invof arpt. Coyotes and other wildlife oncl crossing rwys/twys. E-W power lines 100 feet AGL 1/2 mile S AER 03 unmarked and unlighted some NSTD marking. Nmrs large acft parked aprxly 500' W of Rwy 03-21. Mountains SE at 6 miles to 4500' MSL. Military jet tfc 5 miles west of arpt. Acft dep Rwy 03 assigned right crosswind climb straight ahead to Litchfield Rd or passing 1032' AGL before starting right turn. When twr clsd, Twy A between intersection Twy A3 and Twy A10, rstd to acft with wingspan 118' or less. Noise abatement in effect ctc 602-273-4300. Noise sensitive neighborhood 1-3 miles NNE-NE of arpt. TPA-1969(1000) light acft and non-turbo jets; 2469(1500) heavy acft and turbo jets; 1469(500) helicopters. Fee for all charters; travel clubs and certain revenue producing acft. User fee arpt. NOTE: See Special Notices—Aerobatic Operations.

AIRPORT MANAGER: 623-932-4550

WEATHER DATA SOURCES: LAWRS.

COMMUNICATIONS: CTAF 120.1 ATIS 118.35 UNICOM 122.95

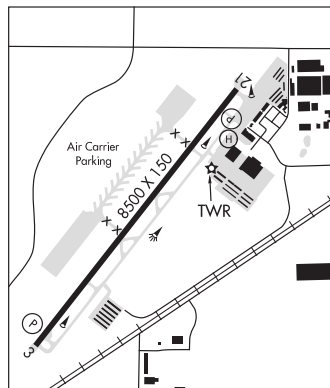
PHOENIX RCO 122.2 (PRESCOTT RADIO)

Ⓡ **LUKE APP/DEP CON** 125.45 (1230-0530Z Mon-Thu, 1230-0130Z Fri, clsd wkend, hol and AETC family days).

Ⓡ **PHOENIX APP/DEP CON** 120.7 (0530-1230Z Mon-Thu; 0130-1230Z Fri, H24 wkend, hol and AETC family days).

GOODYEAR TOWER 120.1 (1300-0400Z) **GND CON** 121.7

PHOENIX
H-4J, L-5B, A
IAP, AD



CONTINUED ON NEXT PAGE

SW, 5 NOV 2020 to 31 DEC 2020

CONTINUED FROM PRECEDING PAGE

CLEARANCE DELIVERY PHONE: For CD when ATCT clsd, ctc Phoenix Apch at 602-306-2565.

AIRSPACE: CLASS D svc 1300-0400Z; other times CLASS G.

RADIO AIDS TO NAVIGATION: NOTAM FILE PRC.

BUCKEYE (L) VORTAC 110.6 BXK Chan 43 N33°27.21' W112°49.48' 080° 22.6 NM to fld. 1060/14E.

VOR portion unusable:

060°-075° byd 28 NM blo 4,000'

230°-260° byd 35 NM blo 5,000'

280°-320° byd 35 NM blo 7,000'

320°-020° byd 37 NM blo 6,000'

TACAN AZIMUTH & DME unusable:

020°-072° byd 28 NM blo 8,000'

COMM/NAV/WEATHER REMARKS: Emerg frequency 121.5 not available at twr.

HELIPAD H1: H64X64 (CONC) PERIMETER LGTS

HELIPORT REMARKS: Helipad H1 perimeter lgts. Perimeter lgts medium ints.

GRAND CANYON

GRAND CANYON NATIONAL PARK (GCN)(KGCN) 6 S UTC-7 N35°57.14' W112°08.82'

6609 B ARFF Index—See Remarks NOTAM FILE GCN MON Airport

RWY 03-21: H8999X150 (ASPH-GRVD) S-88, D-108, 2S-137,

2D-160 PCN 52 F/C/W/T MIRL

RWY 03: 0.7% up.

RWY 21: REIL. PAPI(P4R)—GA 4.0° TCH 56'. Rgt ttc. 1.0% down.

RUNWAY DECLARED DISTANCE INFORMATION

RWY 03: TORA-8999 TODA-8999 ASDA-8999 LDA-8999

RWY 21: TORA-8999 TODA-8999 ASDA-8999 LDA-8999

SERVICE: S6 FUEL 100LL, JET A OX 2, 4 LGT ACTIVATE MIRL Rwy

03-21—CTAF when twr clsd. ACTIVATE PAPI Rwy 21—CTAF.

AIRPORT REMARKS: Attended Oct 1—May 31 1400-0200Z, Jun 1—Sep 30

1300-0300Z. Fuel avbl 24 hrs call 928-638-7117. Parachute

Jumping. Condors invof arpt. Class I, ARFF Index B. ARFF Index B avbl

with 24 hr PPR, call arpt manager 928-638-2446. Part 77

obstructions—trees both sides of rwy. Rwy 03-21 lgtd distance

remaining signs on E side. Overnight parking fee and commercial ldg

fee. Heavy volume of Air Taxi flights vicinity of Grand Canyon. See

Special Notices—California Condors.

AIRPORT MANAGER: 928-638-2446

WEATHER DATA SOURCES: ASOS 124.3 (928) 638-0672.

COMMUNICATIONS: CTAF 119.0 ATIS 124.3 UNICOM 122.95

RCO 122.4 (PRESCOTT RADIO) (when ATCT is clsd)

COTTONWOOD RCO 122.3 (PRESCOTT RADIO)

® L.A. CENTER APP/DEP CON 124.85

CANYON TOWER 119.0 (Jun 1—Sep 30 1300-0300Z, Oct 1—May 31 1400-0200Z) GND CON 121.9

CLEARANCE DELIVERY PHONE: For CD if una to ctc on FSS freq, ctc Los Angeles ARTCC at 661-575-2079.

AIRSPACE: CLASS D svc 1 Jun-30 Sep 1300-0300Z, 1 Oct-31 May 1400-0200Z; other times CLASS G.

RADIO AIDS TO NAVIGATION: NOTAM FILE GCN.

(L) **VORW/DME** 113.1 GCN Chan 78 N35°57.62' W112°08.76' at fld. 6669/15E.

VOR unusable:

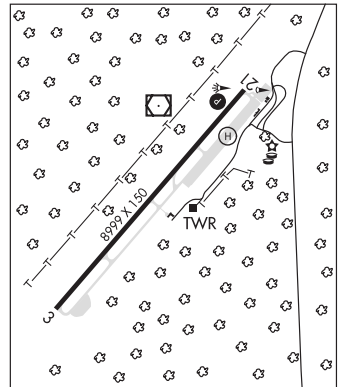
065°-115° byd 35 NM blo 14,500'

DME unusable:

035°-115° byd 25 NM blo 14,500'

350°-035° byd 35 NM blo 14,500'

ILS 108.9 I-GCN Rwy 03. Class IA. Unmonitored when ATCT clsd.



LAS VEGAS

H-4J, L-8G

IAP, AD