

SOUTH ARKANSAS RGNL AT GOODWIN FLD (ELD)(KELD) 8 W UTC-6(-5DT) N33°13.27' W92°48.70'
277 B NOTAM FILE ELD

MEMPHIS
H-6I, L-17E
IAP

RWY 04-22: H6601X150 (ASPH-AFSC) S-75, D-200, 2S-175 HIRL
RWY 04: PAPI(P4L)—GA 3.0° TCH 50'. Trees.

RWY 22: MALSR. PAPI(P4L)—GA 3.0° TCH 53'.

RWY 13-31: H5100X100 (ASPH) S-25 MIRL 0.7% up NW
RWY 13: Trees.

RWY 31: Tree.

SERVICE: S4 **FUEL** 100LL, JET A **LGT** HIRL Rwy 04-22 preset low ints, to increase ints and **ACTIVATE** MIRL Rwy 13-31 MALSR Rwy 22 and twy lgts—CTAF.

AIRPORT REMARKS: Attended Mon-Fri 1200-0200Z†, Sat 1630-0200Z†, Sun 1700-0000Z†. For svc aft hrs call 870-312-6255; fee chrgd. Rwy 13 and Rwy 31 markings faded. NOTE: See Special Notices—Controlled Firing.

AIRPORT MANAGER: 870-881-4192

WEATHER DATA SOURCES: ASOS 118.325 (870) 862-3090.

COMMUNICATIONS: CTAF/UNICOM 123.0

EL DORADO RCO 122.65 (JONESBORO RADIO)

Ⓡ FORT WORTH CENTER APP/DEP CON 128.2

CLEARANCE DELIVERY PHONE: For CD if una to ctc on FSS freq, ctc Fort Worth ARTCC at 817-858-7584.

AIRSPACE: CLASS E.

RADIO AIDS TO NAVIGATION: NOTAM FILE ELD.

EL DORADO (H) VOR/DME 115.5 ELD Chan 102 N33°15.37' W92°44.64' 232° 4.0 NM to fld. 230/7E.

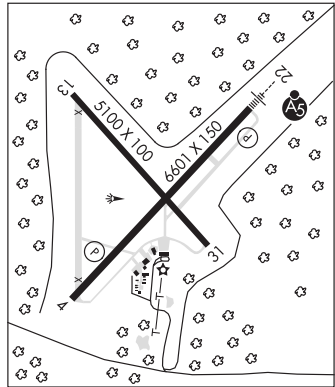
DME unusable:

020°-035° blo 2,000'

036°-019° byd 30 NM blo 3,200'

LADOS NDB (LOMW) 418 EL N33°17.16' W92°43.69' 224° 5.7 NM to fld. 140/3E.

ILS/DME 111.1 I-ELD Chan 48 Rwy 22. Class IA. LOM LADOS NDB. ILS/DME unmonitored when ATCT closed. LOM unmonitored. DME unusable byd 021° right of course.



FAYETTEVILLE

DRAKE FLD (FYV)(KFYV) 3 S UTC-6(-5DT) N36°00.31' W94°10.20'
1252 B TPA—2101(849) Class IV, ARFF Index A NOTAM FILE FYV

KANSAS CITY
H-6I, L-16F
IAP, AD

RWY 16-34: H6005X100 (ASPH-GRVD) S-90, D-150, 2S-175, 2D-175 MIRL

RWY 16: ODALS. PAPI(P4L)—GA 3.0° TCH 50'.

RWY 34: ODALS. PAPI(P4L)—GA 3.5° TCH 58'. Tree.

RUNWAY DECLARED DISTANCE INFORMATION

RWY 16: TORA-6005 TODA-6005 ASDA-6005 LDA-6005

RWY 34: TORA-6005 TODA-6005 ASDA-6005 LDA-6005

SERVICE: S2 **FUEL** 100LL, JET A **LGT** When twr clsd MIRL Rwy 16-34 preset med ints. **ACTIVATE** ODALS Rwy 16 and Rwy 34 and PAPI Rwy 16 and Rwy 34—CTAF.

AIRPORT REMARKS: Attended Mon-Fri 1200-0400Z†, Sat-Sun 1400-0200Z†. For fuel after hrs call 479-443-4343, fee charged. Self service avbl 24hrs. Deer on and invof arpt. 24 hr PPR for air carrier ops with more than 30 passenger seats call arpt manager 479-718-7642 and fax FBO 479-718-7646.

AIRPORT MANAGER: (479) 718-7644

WEATHER DATA SOURCES: ASOS 119.575 (479) 442-5237.

COMMUNICATIONS: CTAF 128.0 ATIS 119.575 UNICOM 122.95

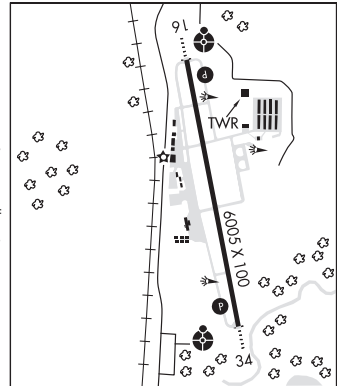
FAYETTEVILLE RCO 122.3 (JONESBORO RADIO)

Ⓡ RAZORBACK APP/DEP CON 121.0 (1130-0500Z†)

MEMPHIS CENTER APP/DEP CON 126.1 (0500-1130Z†)

TOWER 128.0 (1200-0400Z†) GND CON 121.8

CLEARANCE DELIVERY PHONE: For CD when una via freq ctc Razorback Apch 479-649-2416, when Apch clsd ctc Memphis ARTCC at 901-368-8453/8449.



CONTINUED ON NEXT PAGE

CONTINUED FROM PRECEDING PAGE

AIRSPACE: CLASS D svc 1200-0400Z†; other times CLASS E.

RADIO AIDS TO NAVIGATION: NOTAM FILE JBR.

RAZORBACK (H) VORTACW 116.4 RZC Chan 111 N36°14.79' W94°07.28' 185° 14.7 NM to fld. 1332/4E.

VOR portion unusable:

025°-150° byd 22 NM blo 4,000'

150°-210° byd 22 NM blo 3,500'

210°-220° byd 22 NM blo 3,000'

310°-025° byd 22 NM blo 3,000'

TACAN AZIMUTH unusable:

148°-160°

225°-240°

LOC/DME 111.9 I-FYV Chan 56 Rwy 16. LOC/DME unmonitored when ATCT clsd. LOC unusable wi 0.0 NM abv 2,500' 1.2 DME; unusable wi 2.5 NM abv 3,200' 3.7 DME.

LDA/DME 111.9 I-LFH Chan 56 Rwy 34. Class IB. LOC unusable byd 10 NM blw 3,500'; byd 10° right of course. DME unusable byd 10° right of course; byd 10 NM blo 3,500'; byd 15 NM.

ASR (1200-0400Z†)

FAYETTEVILLE N36°00.50' W94°10.83'

RCO 122.3 (JONESBORO RADIO)

KANSAS CITY

L-16F

FAYETTEVILLE/SPRINGDALE/ROGERS

NORTHWEST ARKANSAS NTL (XNA)(KXNA) 15 NW UTC-6(-5DT) N36°16.89' W94°18.47'

1288 B Class I, ARFF Index B NOTAM FILE XNA

RWY 16-34: H8801X150 (CONC-GRVD) S-120, D-223, 2D-404

PCN 68 R/B/W/T HIRL

RWY 16: MALSR. PAPI(P4L)—GA 3.0° TCH 52'. RVR-TR 0.3% down.

RWY 34: MALSR. PAPI(P4L)—GA 3.0° TCH 51'. RVR-TR

RWY 17-35: H8800X150 (CONC-GRVD) S-75, D-150, 2D-350

MIRL

RWY 17: 0.3% down.

RUNWAY DECLARED DISTANCE INFORMATION

RWY 16: TORA-8800 TODA-8800 ASDA-8800 LDA-8800

RWY 17: TORA-8800 TODA-8800 ASDA-8800 LDA-8800

RWY 34: TORA-8800 TODA-8800 ASDA-8800 LDA-8800

RWY 35: TORA-8800 TODA-8800 ASDA-8800 LDA-8800

SERVICE: FUEL 100LL, JET A QX2 LGT When twr clsd ACTIVATE

HIRL Rwy 16-34; MALSR Rwy 16 and Rwy 34—CTAF. PAPI Rwy 16 and Rwy 34 opr continuously. Caution: elevated rwy thld lgts AER Rwys 16 & 34.

AIRPORT REMARKS: Attended continuously. For fuel svcs use freq 130.05.

Bird activity on and invof arpt. Distance and direction to arpt from Springdale is 10 NM northwest and from Rogers MSA is 9 NM southwest.

AIRPORT MANAGER: 479-205-1000

WEATHER DATA SOURCES: ASOS 119.425 (479) 203-0109.

COMMUNICATIONS: CTAF 127.1 ATIS 119.425

FAYETTEVILLE/SPRINGDALE/ROGERS RCO 122.55 (JONESBORO RADIO)

Ⓡ RAZORBACK APP/DEP CON 121.0 (West) 126.6 (East) (1130-0500Z†)

Ⓡ MEMPHIS CENTER APP/DEP CON 126.1 (0500-1130Z†)

TOWER 127.1 (1130-0500Z†) GND CON 121.9

CLEARANCE DELIVERY PHONE: For CD when una via freq ctc Razorback Apch 479-649-2416, when Apch clsd ctc Memphis ARTCC at 901-368-8453/8449.

AIRSPACE: CLASS C svc ctc APP CON svc 1130-0500Z† other times CLASS G.

RADIO AIDS TO NAVIGATION: NOTAM FILE JBR.

RAZORBACK (H) VORTACW 116.4 RZC Chan 111 N36°14.79' W94°07.28' 279° 9.3 NM to fld. 1332/4E.

VOR portion unusable:

025°-150° byd 22 NM blo 4,000'

150°-210° byd 22 NM blo 3,500'

210°-220° byd 22 NM blo 3,000'

310°-025° byd 22 NM blo 3,000'

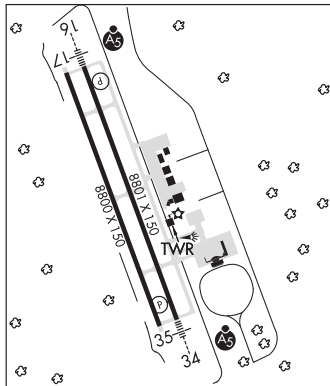
TACAN AZIMUTH unusable:

148°-160°

225°-240°

ILS/DME 111.55 I-XNA Chan 52(Y) Rwy 16. Class IE.

ILS/DME 111.55 I-FBS Chan 52(Y) Rwy 34. Class IE.



KANSAS CITY

H-6I, L-16F

IAP, AD