

LA MOURE ROTT MUNI (4F9) 1 SE UTC-6(-5DT) N46°20.84' W98°16.89'

TWIN CITIES

1310 NOTAM FILE GFK

L-14G

Rwy 16-34: H3400X50 (ASPH) Rwy LGTS(NSTD)

Rwy 16: Pole.

Rwy 34: Pole.

SERVICE: LGT Actvt nstd LIRL Rwy 16-34—CTAF. Rwy 16-34 nstd low intensity lights.

AIRPORT REMARKS: Attended Oct-Apr and May-Sep on call. Additional ctc for arpt manager 701-320-4189. Deer & birds invof arpt. Confirm winter conditions and snow removal with arpt manager. Irrigation sprinkler pivot system 160' east centerline Rwy 16-34 at 14' AGL violates 7:1 trans sfc.

AIRPORT MANAGER: 701-883-5047

COMMUNICATIONS: CTAF 122.9

CLEARANCE DELIVERY PHONE: For CD ctc Minneapolis ARTCC at 651-463-5588.

RADIO AIDS TO NAVIGATION: NOTAM FILE JMS.

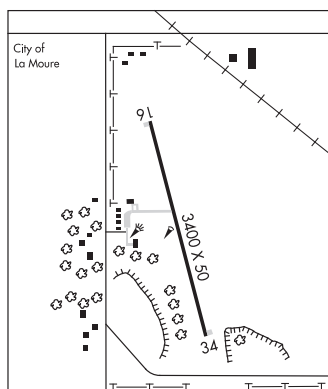
JAMESTOWN (VL) (L) VORW/DME 114.5 JMS Chan 92 N46°55.97'

W98°40.73' 151° 38.8 NM to fld. 1493/4E.

VOR unusable:

130°-140° byd 40 NM

190°-195° byd 40 NM



LAKOTA MUNI (5L0) 1 SE UTC-6(-5DT) N48°01.74' W98°19.55'

TWIN CITIES

1511 NOTAM FILE GFK

L-14G

Rwy 15-33: H3500X60 (ASPH) S-12.5 MIRL

Rwy 15: PAPI(P2L)—GA 3.0° TCH 26'.

Rwy 33: PAPI(P2L)—GA 3.0° TCH 26'.

SERVICE: FUEL 100LL LGT MIRL Rwy 15-33 and PAPI oper dusk-0600Z; aft hrs CTAF 122.8 to actvt.

AIRPORT REMARKS: Unattended. Birds on & invof arpt. Confirm snow removal and winter cond with city supt call 701-304-0127/247-3112. 32 ft pline marked with orange balls 1/2 NM from Rwy 33 thld on ctrln. Fuel: 100LL: self svc fuel avbl H24 with credit card. Rwy 15 rwy mkgs faded & worn. Rwy 33 rwy mkgs faded & worn.

AIRPORT MANAGER: 713-320-4770

COMMUNICATIONS: CTAF/UNICOM 122.8

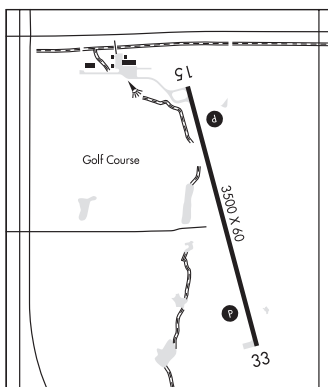
® MINNEAPOLIS CENTER APP/DEP CON 132.15

CLEARANCE DELIVERY PHONE: For CD ctc Minneapolis ARTCC at 651-463-5588.

RADIO AIDS TO NAVIGATION: NOTAM FILE DVL.

DEVILS LAKE (L) DME 114.75 DVL Chan 94(Y) N48°06.91'

W98°54.75' 102° 24.2 NM to fld. 1448.



LANGDON

ROBERTSON FLD (D55) 1 WSW UTC-6(-5DT) N48°45.19' W98°23.63'

TWIN CITIES

1608 B NOTAM FILE GFK

L-14G

Rwy 14-32: H3600X60 (ASPH) S-12.5 MIRL

Rwy 14: PAPI(P2L)—GA 3.0° TCH 28'.

Rwy 32: PAPI(P2L)—GA 3.0° TCH 27'.

Rwy 08-26: 1930X100 (TURF)

Rwy 26: Road.

SERVICE: FUEL 100LL LGT Actvt PAPI rwy 14 and rwy 32; MIRL rwy 14-32—CTAF.

NOISE: Noise sensitive area NW quadrant of field, avoid overflight.

AIRPORT REMARKS: Attended on call. Large birds and deer on and invof arpt For svcs after hrs ctc arpt manager 701-370-9710. Self svc fuel avbl 24 hr with credit card. Rwy 08-26 CLSD winters due to lack of snow removal. Confirm winter conds/snow removal with arpt manager at 701-370-9710. Apr-Nov. Midfield N/S twy is clsd indef due to poor condition. Cold temperature airport. Altitude correction required at or below -35C.

AIRPORT MANAGER: (701) 370-9710

CONTINUED ON NEXT PAGE

CONTINUED FROM PRECEDING PAGE

WEATHER DATA SOURCES: AWOS-3 118.225 (701) 256-2121.

COMMUNICATIONS: CTAF/UNICOM 122.8

⑧ MINNEAPOLIS CENTER APP/DEP CON 132.15

CLEARANCE DELIVERY PHONE: For CD ctc Minneapolis ARTCC at 651-463-5588.

RADIO AIDS TO NAVIGATION: NOTAM FILE DVL.

DEVILS LAKE (L) DME 114.75 DVL Chan 94(Y) N48°06.91' W98°54.75' 028° 43.5 NM to fld. 1448.

LARIMORE MUNI (2L1) 1 W UTC-6(-5DT) N47°54.40' W97°38.46'

TWIN CITIES

1130 NOTAM FILE GFK

RWY 12-30: H2914X50 (ASPH) S-4 LIRL

RWY 12: Rgt tfc.

RWY 30: Thld dsplcd 87'. Road.

SERVICE: LGT SS-SR.

AIRPORT REMARKS: Attended Mon-Sat on call. Snow removal irregular Oct thru May. For conditions report ctc arpt manager at 701-343-2065 or cell 218-779-4244.

AIRPORT MANAGER: 218-779-4244

COMMUNICATIONS: CTAF 122.9

CLEARANCE DELIVERY PHONE: For CD ctc Minneapolis ARTCC at 651-463-5588.

LEEDS MUNI (D31) 2 E UTC-6(-5DT) N48°17.10' W99°24.13'

TWIN CITIES

1508 NOTAM FILE GFK

RWY 09-27: H3000X50 (ASPH) S-7

RWY 27: Road.

AIRPORT REMARKS: Unattended. Confirm winter conditions and snow removal after major storms call arpt manager 701-740-7309. Migratory waterfowl on and in/ov arpt Apr-May and Sep-Nov. Rwy 09-27 has 600' lgtd turf stopway west end.

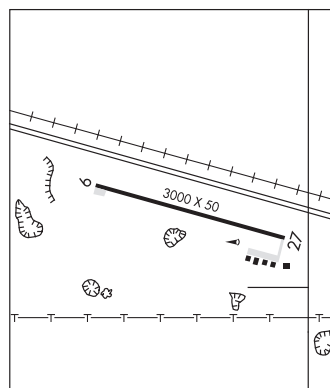
AIRPORT MANAGER: 406-581-1188

COMMUNICATIONS: CTAF/UNICOM 122.8

CLEARANCE DELIVERY PHONE: For CD ctc Minneapolis ARTCC at 651-463-5588.

RADIO AIDS TO NAVIGATION: NOTAM FILE DVL.

DEVILS LAKE (L) DME 114.75 DVL Chan 94(Y) N48°06.91' W98°54.75' 298° 22.1 NM to fld. 1448.



LIDGERWOOD MUNI (4N4) 1 NW UTC-6(-5DT) N46°05.35' W97°09.97'

TWIN CITIES

1081 NOTAM FILE GFK

RWY 17-35: 2220X80 (TURF)

RWY 35: Brush.

AIRPORT REMARKS: Unattended. Airport closed in winter months due to no snow removal. Birds and deer on and in/ov arpt. Rwy wid 60' in areas with steep drop-offs into water.

AIRPORT MANAGER: 701-640-1568

COMMUNICATIONS: CTAF 122.9

CLEARANCE DELIVERY PHONE: For CD ctc Minneapolis ARTCC at 651-463-5588.