

CANTWELL (TTW)(PATW) 0 N UTC-9(-8DT) N63°23.47' W148°57.34'

ANCHORAGE

2190 NOTAM FILE TTW

RWY 04-22: 2080X30 (TURF-DIRT) 2% up N

RWY 04: Trees. Rgt tfc.

RWY 22: Road.

SERVICE: FUEL 100LL

AIRPORT REMARKS: Unattended. Rwy cond monitored irregularly, recommend visual inspection prior to ldg. Fuel for emerg use only. Wind sock lctd off arpt 100+ yards NW side atop a pvt hangar. Rwy subj to turbulent winds, high terrain to the NE, SW apch favored. Rwy 04 rqrs dog-leg apch due to mountainous terrain. Alaska Railroad parallels rwy along south side. Acft reqd to taxi on rwy and avoid use of subdivision road parallel to rwy. Rwy 04 edges and thld marked with orange reflective cones. Rwy 22 left side slopes down hill and sfc is uneven.

AIRPORT MANAGER: 907-768-2143

COMMUNICATIONS: CTAF 122.9

CANTWELL RCO 122.5 (KENAI RADIO)

RADIO AIDS TO NAVIGATION: NOTAM FILE TKA.

TALKEETNA (H) (H) VORW/DME 116.2 TKA Chan 109 N62°17.90' W150°06.32' 006° 73.0 NM to fld. 568/19E.

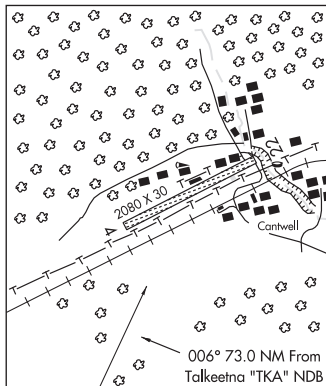
VOR unusable:

277°-297° byd 30 NM blo 12,000'

DME unusable:

057°-087° byd 30 NM blo 13,000'

COMM/NAV/WEATHER REMARKS: For a toll free call to Kenai FSS dial 1-866-864-1737. When avbl wx reports hourly only. Wx camera at Summit aprx 10 miles SW.



CAPE LISBURNE LRRS (LUR)(PALU) AF 0 N UTC-9(-8DT) N68°52.51' W166°06.66'

CAPE LISBURNE

14 B NOTAM FILE PALU Not insp.

H-1A, L-4H

RWY 09-27: 4800X135 (GRVL) HIRL

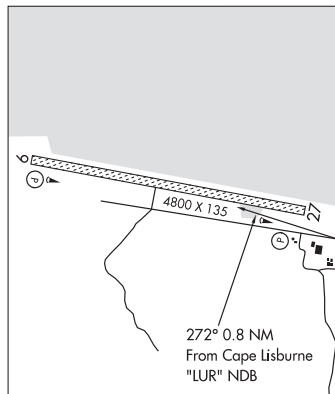
DIAP

RWY 09: REIL. PAPI(P2R)—GA 3.0° TCH 24'. Mtn.

RWY 27: REIL. PAPI(P2L)—GA 3.0° TCH 24'. Mtn. Rgt tfc.

SERVICE: LGT ACTIVATE HIRL Rwy 09-27, twy and ramp edge lgts, distance remaining lgts—126.2. PAPI and REIL opr 24 hrs.

MILITARY REMARKS: (OFFICIAL BUSINESS ONLY) Clsd to the public. Afld clsd wkends and all federal hol. All mil, govt and civ acft must obtain a PPR number 24 hrs prior to scheduled arr but no later than 1 hr prior to dep for the site. Ctc site personnel at DSN 317-552-9637/9730 or C907-552-9637/9730. Pax must coord all travel with ARS Program Mgmt (DSN 317-552-4400/9630 or C907-552-4400/9630) prior to any non-emerg travel to the site. All civ acft opr must have a current Civil Aircraft Landing Permit (CALP) before a PPR can be issued. IAW Air Force Instruction 10-1001 (http://static.e-publishing.af.mil/production/1/af_a3_5/publication/afi10-1001/afi10-1001.pdf) at least 30 days prior to first intended ldg. Failure to obtain and have onboard apvd CALP will result in fines levied against violators and reports forwarded to the FAA FSDO and U.S. Attorney's Office IAW 32 CFR 855 and USAF Operating Instrutions. Ctc 611 ASUS/LRAM at DSN: 317-552-1448/4176 or COM: 907-552-1448/4176 for CALPs. Mail CALP application to: Attn: 11 AF Airfield Manager 10471 20th Street Suite 231, JBER, AK 99506. Civil Aircraft Landing Permit (CALP) contact numbers DSN: 317-552-1448/4176 or COM: (907) 552-1448/4176, e-mail: aklandingpermit@us.af.mil. Establish radio ctc as soon as possible prior to ldg. CAUTION: Rwy lctd at base of steep mountain. Mountain slopes in apch zone both ends of rwy. CAUTION: sfc winds over 10 KTs may produce severe turbulence. CAUTION: Numerous bird nests in cliff invof arpt.



AIRPORT MANAGER: 907-552-9730

WEATHER DATA SOURCES: AWOS-3 (907) 552-9730

CONTINUED ON NEXT PAGE

CONTINUED FROM PRECEDING PAGE

COMMUNICATIONS: CTAF 126.2

CAPE LISBURNE RCO 122.3 (KOTZEBUE RADIO)

ANCHORAGE CENTER APP/DEP CON 119.65 363.25

RADIO AIDS TO NAVIGATION: NOTAM FILE PALU.

NDB/DME (HW) 385 LUR Chan 20(Y) N68°52.28' W166°04.56' at fld. 61/12E.

NDB has no standby transmitter, May be shutdown without prior notice

NDB unusable:

136°-164° byd 20 NM

DME unusable:

004°-129° byd 20 NM

129°-291°

129°-291° byd 5 NM blo 9,000'

COMM/NAV/WEATHER REMARKS: For a LC call to Kotzebue FSS dial 907-442-3310. For a toll free call to Kotzebue FSS dial 1-800-478-7460. For a toll free call to Fairbanks FSS dial 1-800-248-6516. NDB has no standby transmitter, may be shutdown without PN. DME channel 20(Y) paired with VHF freq 108.35.

CAPE NEWENHAM LRRS (EHM)(PAEH) AF 1 SE UTC-9(-8DT) N58°38.89' W162°03.83'

531 NOTAM FILE PAEH Not insp.

RWY 15-33: 3945X150 (GRVL) 7.7% up SE

RWY 15: REIL. PAPI(P2L)—GA 3.0° TCH 41'.

RWY 33: Mtn.

SERVICE: LGT Radio req on 126.2.

MILITARY REMARKS: (OFFICIAL BUSINESS ONLY) CLOSED to the public.

Attended daigt hrs. Nmly attended 1700-0200 wkdays. Afd is clsd wkends and all Federal hol. All mil, govt and civ acct must obtain a PPR number 24 hrs prior to scheduled arr, but no later than 1 hr prior to dep for the site. Ctc site personnel at: DSN 317-552-9419/9370, C907-552-9419/9370. Pax must coord all travel with ARS Program Mgmt (DSN 317-552-4400/9630 or C907-552-4400/9630) priority to any non-emerg travel to site. All civ acct opers must have a current Civil Acft Landing Permit (CALP) before a PPR can be issued. IAW Air Force Instruction 10-1001

(http://static.e-Publishing.af.mil/production/1/af_a3_5/publication/afi10-1001/afi10-1001.pdf) at least 30 days prior to first intended ldg.

Failure to obtain and have onboard apvd CALP will result in fines levied against violators and reports forwarded to the FAA FSDO and U.S.

Attorney's Office IAW 32 CFR 855 and USAF Operating Instructions.

Ctc 611 ASUS/LRAM at DSN: 317-552-1448/4176 or COM:

907-552-1448/4176 for CALPs. Mail CALP application to: Attn: 11 AF Afd Manager 10471 20th Street Suite 231, JBER, AK 99506. Civil Aircraft Ldg Permit (CALP) ctc numbers DSN: 317-552-1448/4176 or COM: (907)

552-1448/4176, e-mail: aklandingpermits@us.af.mil. CAUTION: Rwy lctd on slope of 2305' mountain. Apch from NW, land Rwy 15 only. Tkf Rwy 33 only. High terrain both sides and south end. Successful go-around improbable. Rwy and parking apron on 7.9% grade. Last 200' of Rwy 15 may contain parked acct. Establish radio ctc as soon as possible prior to ldg. After initial ctc on 126.2 or 121.5 exp a 30 min delay for current airstrip cond.

AIRPORT MANAGER: 907-552-5105

WEATHER DATA SOURCES: AWOS-3 (907) 552-9419 additional number 907-552-9370 ext 8.

COMMUNICATIONS: CTAF 126.2

RCO 122.3 (KENAI RADIO)

® **ANCHORAGE CENTER APP/DEP CON** 124.2 251.1

RADIO AIDS TO NAVIGATION: NOTAM FILE PAEH.

NDB/DME (HW) 385 EHM Chan 18(Y) N58°39.36' W162°04.42' at fld. 212/12E.

NDB has no standby transmitter

DME portion unusable:

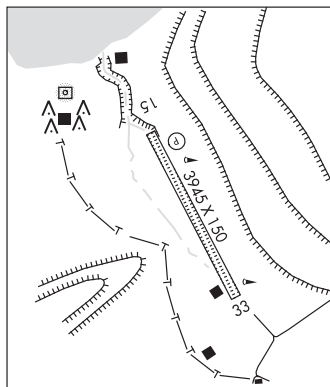
050°-169° byd 10 NM blo 7,000'

170°-224°

225°-293° byd 10 NM blo 7,000'

294°-320° byd 30 NM

COMM/NAV/WEATHER REMARKS: For a toll free call to Kenai FSS dial 1-800-864-1737. DME channel 18(Y) paired with VHF freq 108.15.



KODIAK
L-21, 3C
DIAP