

BREVIG MISSION (KTS)(PFKT) 0 E UTC-9(-8DT) N65°19.88' W166°27.94'

38 B NOTAM FILE KTS

RWY 12-30: 2990X100 (GRVL) MIRL

RWY 30: Pole.

RWY 05-23: 2110X75 (GRVL) MIRL

RWY 23: Hill.

SERVICE: LGT ACTIVATE MIRL Rwy 05-23 and Rwy 12-30—CTAF.

AIRPORT REMARKS: Unattended. Cold temperature restricted airport.

Altitude correction required at or below -26C. Rwy cond not monitored, recommend visual inspection prior to ldg. Rwy 05-23 marked with lgts and plastic markers. Rwy 12-30 NSTD markings, marked with lgts and plastic markers.

AIRPORT MANAGER: 907-443-2500

WEATHER DATA SOURCES: AWOS-3P 121.550 (907) 642-2166. (WX CAM)

COMMUNICATIONS: CTAF 123.0

BREVIG MISSION RCO 135.6 (NOME RADIO)

Ⓡ **ANCHORAGE CENTER APP/DEP CON** 133.3 290.4

RADIO AIDS TO NAVIGATION: NOTAM FILE OME.

NOME (H) VOR/DME 115.0 OME Chan 97 N64°29.11'

W165°15.19' 318° 59.6 NM to fld. 95/11E.

COMM/NAV/WEATHER REMARKS: For a toll free call to Nome FSS

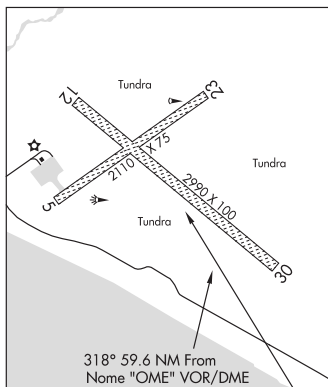
1-800-478-8400. For a toll free call to Fairbanks FSS dial

1-800-248-6516.

NOME

L-4H

IAP



BROCKER LAKE SPB (See BIG LAKE on page 62)

BROWERVILLE N71°16.94' W156°46.88' NOTAM FILE BRW.

NDB (HW) 281 VIR at Wiley Post-Will Rogers Meml. 41/19E.

POINT BARROW

H-1A, L-4J

BRYANT AAF (FRN)(PAFR) ARNG 5 NE UTC-9(-8DT) N61°15.95' W149°39.20'

387 B TPA—See Remarks NOTAM FILE PAFR Not insp.

RWY 17-35: H4088X100 (ASPH) S-38, D-54 PCN 66 F/A/W/T MIRL

0.5% up North

RWY 35: PAPI(P4L)—GA 3.5° TCH 27'. Thld dsplcd 670'. P-line.

RUNWAY DECLARED DISTANCE INFORMATION

RWY 17: TORA-4088 TODA-4088 ASDA-4088 LDA-4088

RWY 35: TORA-4088 TODA-4088 ASDA-4088 LDA-3418

SERVICE: FUEL JET B+ LGT RWY 35 PAPI does not provide OBST clearance BYD 2 NM from THLD, due to mountainous terrain east of CNTRLN.

MILITARY REMARKS: Attended Mon-Fri 1630-0230Z± exc hols. Wildlife occasionally on or near rwy. Visually inspect rwy when twr is closed. Army Aviation Support Facility C907-428-6333. 96 hr PPR for svc. Lgtd 180' antennas at National Guard Armory East of Rwy 17-35. TPA Tfc pattern R/W 1100' MSL. Fixed wing 1900' MSL. Tfc pattern for Rwy 17-35 west tfc only.

AIRPORT MANAGER: 907-428-6561

WEATHER DATA SOURCES: ASOS 134.25.

COMMUNICATIONS: CTAF 125.0 ATIS 134.25

Ⓡ **ANCHORAGE APP/DEP CON** 290.5 118.6

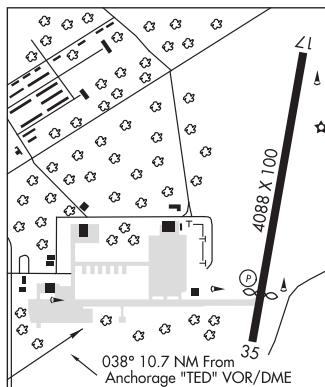
TOWER 125.0 254.35 (1500-0700Z± Mon-Fri except fed hols)

GND CON 121.25 239.25 **CLNC DEL** 119.1 363.2

PMSV METRO 346.6 **AAFS OPS** 40.8

ANCHORAGE

H-1B, 2K, L-1A, 3D, 4G



CONTINUED ON NEXT PAGE

CONTINUED FROM PRECEDING PAGE

AIRSPACE: CLASS D svc Mon–Fri 1500–0700Z† except fed hols or as NOTAM; other times CLASS G.

RADIO AIDS TO NAVIGATION: NOTAM FILE ANC.

ANCHORAGE (H) VOR/DME 113.15 TED Chan 78(Y) N61°10.07' W149°57.61' 038° 10.7 NM to fld. 93/18E.

VOR unusable:

041°–091° byd 25 NM blo 15,000'

091°–096° byd 20 NM blo 15,000'

096°–121° byd 25 NM blo 12,500'

121°–146° byd 25 NM blo 9,000'

DME unusable:

041°–091° byd 25 NM blo 15,000'

091°–096° byd 20 NM blo 15,000'

096°–121° byd 25 NM blo 12,500'

121°–146° byd 25 NM blo 9,000'

196°–206° byd 25 NM blo 3,500'

206°–211° byd 25 NM blo 4,000'

211°–221° byd 25 NM blo 3,500'

COMM/NAV/WEATHER REMARKS: For a toll free call to Kenai FSS dial 1–866–864–1737. Bryant twr —907–428–6850 (during operating hours).

BUCK CREEK (AK98) PVT 1 N UTC–9(–8DT) N65°38.32' W167°29.15'

NOME

560 NOTAM FILE

RWY 17–35: 1220X70 (GRVL)

AIRPORT REMARKS: Unattended. Land at own risk, arpt inactive, not maintained. Rwy marked by barrels. Arpt 1/2 mile N of abandoned mining camp. Arpt located on top of hill.

RADIO AIDS TO NAVIGATION: NOTAM FILE PATC.

TIN CITY NDB/DME (HW) 347 TNC Chan 119(Y) N65°33.70'

W167°55.49' 057° 11.9 NM to fld. 248/10E.

NDB unusable:

200°–240° byd 20 NM

240°–330° byd 10 NM

DME unusable:

040°–050° byd 20 NM blo 6,000'

050°–080° byd 20 NM blo 9,000'

080°–090° byd 20 NM blo 8,500'

090°–095° byd 20 NM blo 5,500'

095°–110° byd 20 NM blo 4,400'

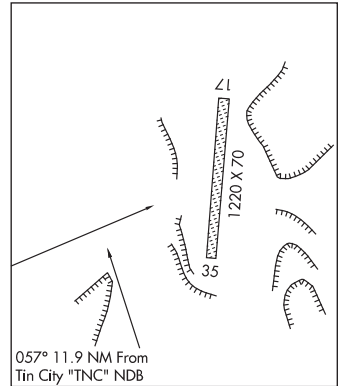
200°–240° byd 20 NM

240°–290° byd 5 NM

290°–320° byd 10 NM

320°–340° byd 20 NM

COMM/NAV/WEATHER REMARKS: LD call to Nome FSS 907–443–2291. For a toll free call to Nome FSS 1–800–478–8400. For a toll free call to Fairbanks FSS dial 1–800–248–6516.



BUCKLAND (BVK)(PABL) 1 SW UTC–9(–8DT) N65°58.89' W161°08.95'

NOME

29 B NOTAM FILE BVK

L-4I

RWY 11–29: 3200X75 (GRVL) MIRL

IAP

RWY 11: VASI(V4R)—GA 3.0° TCH 25'. Brush.

RWY 29: VASI(V4L)—GA 3.5° TCH 29'. Antenna.

SERVICE: LGT ACTIVATE MIRL Rwy 11–29—CTAF. VASI Rwy 11 and Rwy 29 opr continuously.

AIRPORT REMARKS: Unattended. Rwy cond not monitored, recommend visual inspection prior to ldg. Rwy subj to turbulent crosswinds in summer months. Migratory waterfowl invof arpt spring through fall. Cold temperature restricted airport. Altitude correction required at or below –36C.

AIRPORT MANAGER: 907-442-3147

WEATHER DATA SOURCES: AWOS–3P 135.15 (907) 494–2180. (WX CAM)

COMMUNICATIONS: CTAF 122.9

BUCKLAND RCO 122.3 (KOTZEBUE RADIO)

ANCHORAGE CENTER APP/DEP CON 119.2 263.0

RADIO AIDS TO NAVIGATION: NOTAM FILE BVK.

NDB/DME (MHW) 325 BVK Chan 78 N65°58.72'

W161°08.77' at fld. 24/15E.

DME unusable:

250°–260° byd 18 NM blo 4,600'

COMM/NAV/WEATHER REMARKS: For a LC call to Kotzebue FSS dial 907–442–3310. For a toll free call to Kotzebue FSS dial 1–800–478–7460. For a toll free call to Fairbanks FSS dial 1–800–248–6516.

