

**BATTLE GROUND** N45°44.87' W122°35.49' NOTAM FILE PDX.  
**(H) VORTACW** 116.6 BTG Chan 113 179° 8.1 NM to Pearson Fld. 253/21E.  
 TACAN AZIMUTH & DME unusable:  
 035°-085° byd 35 NM blo 10,000'

SEATTLE  
 H-1B, L-1C

**BEAR CREEK 3** (Z48) 3 W UTC-9(-8DT) N63°34.30' W156°08.64'

MC GRATH

740 NOTAM FILE ENA

**RWY 15-33:** 1800X25 (TURF-DIRT)

**RWY 15:** Trees.

**RWY 33:** Trees. Rgt tfc.

**AIRPORT REMARKS:** Unattended. Airfield not monitored, recommend visual inspection prior to use. Rwy 15-33 doglegs to the E at S end. Moose invof rwy. Willows up to 8' and grass up to 4' along undulating rwy sfc. Rwy 15-33 E side used as a road, tire ruts to 5". Land Rwy 15, takeoff Rwy 33. Additional 17' on either side low brush and softer ground.

**COMMUNICATIONS:** CTAF 122.9

**RADIO AIDS TO NAVIGATION:** NOTAM FILE MCG.

**MC GRATH (H) VORTACW** 115.5 MCG Chan 102 N62°57.06'

W155°36.68' 320° 40.0 NM to fld. 344/19E.

VOR DME & TACAN AZIMUTH unusable:

014°-019° byd 19 NM blo 7,000'

040°-050° byd 21 NM blo 5,000'

144°-194° byd 6 NM blo 9,000'

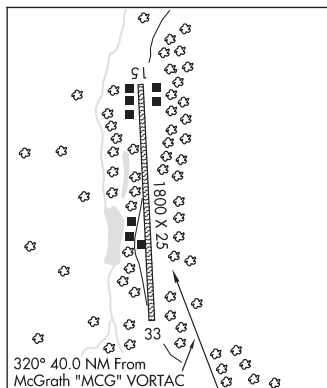
195°-223° byd 28 NM blo 6,000'

224°-261° byd 12 NM blo 10,000'

262°-294° byd 25 NM blo 7,000'

295°-314° byd 21 NM blo 8,000'

**COMM/NAV/WEATHER REMARKS:** For a toll free call to Kenai FSS dial 1-866-864-1737.



**BEAR CREEK** N65°10.43' W152°12.36' NOTAM FILE TAL.  
**NDB (HW)** 212 BCC 070° 2.5 NM to Ralph M Calhoun Mem. 346/19E.

FAIRBANKS  
 L-3D, 4I

## BEAR LAKE

**JOHNSONS LANDING** (Z52) 1 S UTC-9(-8DT) N56°02.20' W160°15.97'

KODIAK

130 NOTAM FILE CDB

**RWY 09-27:** 1325X30 (GRVL)

**RWY 27:** Brush.

**RWY 18-36:** 820X20 (GRVL-DIRT)

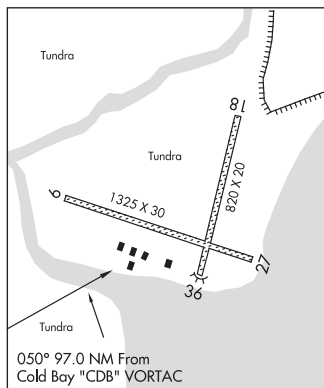
**RWY 18:** Brush.

**RWY 36:** Brush.

**AIRPORT REMARKS:** Unattended. Bears on and invof arpt. Rwy 18-36, loose gravel up to 4 in on rwy surface. Ruts and dips entire length. Rwy 18-36 brush up to 10 ft high encroaching on rwy edges, rwy is appx 6 ft wide at narrowest point. Not recommended for any acft ops. Rwy 09-27 loose gvl, soft undulating surface with swales up to 18 inches and rocks to 8 inches. Arpt partially on private land. Private property line runs down C/L of Rwy 09-27. Private land S of Rwy 09-27.

**AIRPORT MANAGER:** 907-283-4117

**COMMUNICATIONS:** CTAF 122.9



CONTINUED ON NEXT PAGE

## CONTINUED FROM PRECEDING PAGE

**RADIO AIDS TO NAVIGATION:** NOTAM FILE CDB.

**COLD BAY (H) VORTACW** 112.6 CDB Chan 73 N55°16.04' W162°46.44' 050° 97.0 NM to fld. 99/10E.

VOR unusable:

094°-129° byd 30 NM blo 9,000'  
164°-199° byd 20 NM blo 14,000'  
164°-199° byd 35 NM  
349°-009° blo 10,000'  
349°-009° byd 15 NM

TACAN AZIMUTH unusable:

094°-129° byd 30 NM blo 9,000'  
164°-199° byd 20 NM blo 14,000'  
164°-199° byd 35 NM  
269°-279° byd 20 NM

DME unusable:

094°-129° byd 30 NM blo 9,000'  
164°-199° byd 20 NM blo 14,000'  
164°-199° byd 35 NM  
269°-279° byd 20 NM

**COMM/NAV/WEATHER REMARKS:** For a toll free call to Cold Bay FSS dial 1-800-478-7245. For a toll free call to Kenai FSS dial 1-866-864-1737.

**BEAVER** (WBQ)(PAWB) 0 N UTC-9(-8DT) N66°21.73' W147°24.39'

365 B NOTAM FILE FAI

**RWY 05-23:** 3934X75 (GRVL-DIRT) MIRL

**RWY 05:** Trees.

**RWY 23:** Trees.

**SERVICE:** LGT ACTIVATE MIRL Rwy 05-23 and rotating bcn—CTAF.

**AIRPORT REMARKS:** Unattended. Rwy cond not monitored, recommend visual inspection prior to landing. Snow removal ops dur winter—monitor CTAF. Cold temperature restricted airport. Altitude correction required at or below -42C. Active road transits rwy 1000' from Rwy 05 thld.

**AIRPORT MANAGER:** (907) 451-5280

**COMMUNICATIONS:** CTAF 122.9

**FORT YUKON RCO** 122.05 (FAIRBANKS RADIO)

**YUKON RIVER BRIDGE RCO** 122.15 (FAIRBANKS RADIO)

**RADIO AIDS TO NAVIGATION:** NOTAM FILE FYU.

**FORT YUKON (H) VORTACW** 114.4 FYU Chan 91 N66°34.46'  
W145°16.60' 237° 52.8 NM to fld. 449/20E.

VOR unusable:

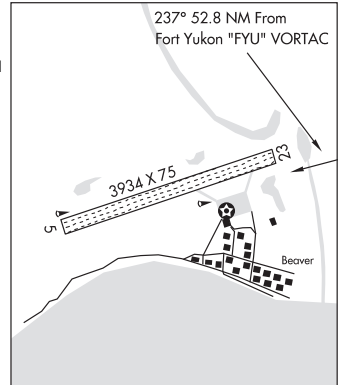
001°-360° byd 15 NM  
249°-259° byd 10 NM blo 4,900'

**COMM/NAV/WEATHER REMARKS:** For a toll free call to Fairbanks FSS dial 1-866-248-6516.

**FAIRBANKS**

**L-4J**

**IAP**



**BEAVER LAKE SPB** (See BIG LAKE on page 61)

**BELL ISLAND HOT SPRINGS SPB** (KBE) PVT 0 SW UTC-9(-8DT) N55°55.74' W131°34.30'

00 NOTAM FILE KTN

**WATERWAY NE-SW:** 10600X2600 (WATER)

**SEAPLANE REMARKS:** Attended summer daylight. Dock. Private facility no service offered to the public.

**COMMUNICATIONS:** CTAF 122.9

**COMM/NAV/WEATHER REMARKS:** For a LC to Ketchikan FSS dial 225-9481. For a LC to Juneau FSS dial 789-7380.

**KETCHIKAN**