

FLYING CROWN (AK12) PVT 6 S UTC-9(-8DT) N61°06.40' W149°51.86'

ANCHORAGE

150 NOTAM FILE Not insp.

RWY 13-31: 1078X50 (TURF)

RWY 13: Thld dsplcd 30'. Trees.

RWY 31: Thld dsplcd 798'. Trees. Rgt tfc.

AIRPORT REMARKS: Unattended. Not mntnd in winter; rwy cond unmnt; visual insp ncmdd prior to use. Railroad parl to rwy; ops not rcmdd durg train tfc. Pedestrians, sprinklers & equip on & invof rwy.

AIRPORT MANAGER: 907-632-4615

COMMUNICATIONS: CTAF 122.9

RADIO AIDS TO NAVIGATION: NOTAM FILE ANC.

ANCHORAGE (H) (H) VOR/DME 113.15 TED Chan 78(Y)

N61°10.07' W149°57.61' 125° 4.6 NM to fld. 92/18E.

VOR unusable:

041°-091° byd 25 NM blo 15,000'

091°-096° byd 20 NM blo 15,000'

096°-121° byd 25 NM blo 12,500'

121°-146° byd 25 NM blo 9,000'

DME unusable:

041°-091° byd 25 NM blo 15,000'

091°-096° byd 20 NM blo 15,000'

096°-121° byd 25 NM blo 12,500'

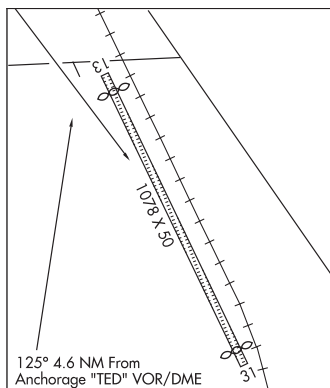
121°-146° byd 25 NM blo 9,000'

196°-206° byd 25 NM blo 3,500'

206°-211° byd 25 NM blo 4,000'

211°-221° byd 25 NM blo 3,500'

COMM/NAV/WEATHER REMARKS: For a toll free call to Kenai FSS dial 1-866-864-1737.



LAKE HOOD (LHD)(PALH) P (ANG) 3 SW UTC-9(-8DT) N61°11.20' W149°57.92'

ANCHORAGE

79 TPA—See Remarks NOTAM FILE LHD

AD

RWY 14-32: 2200X75 (GRVL-DIRT) MIRL

RWY 14: Tree.

RWY 32: Tree. Rgt tfc.

SERVICE: S4 FUEL 100, 100LL, JET A LGT SS-SR.

NOISE: Noise sensitive area in effect, contact arpt manager 907-266-2741 for further information.

AIRPORT REMARKS: Special Air Traffic Rules—Part 93, see Regulatory Notices. Attended continuously. PPR for non-radio operations. TPA-673(600). No nighttime non-radio acft operations permitted. Ctc FAA at 907-271-5936, request to be transferred to twr. Provide an ETA and remain within plus or minus 15 minutes of ETA. Rwy 14-32 tfc pat overlaps seadrome pat. Fuel avbl at Rwy 14-32 tsnt prkg & FBOs. Numerous water fowl and nesting area invof arpt. Large flocks of migratory birds invof arpt spring to fall. Twy around Lake Hood is a joint use twy/road and is used by motor vehicles/bicyclists/joggers and tour buses. Use of ldg lgt when taxiing recommended. Rwy 14-32 ltd to 9000 lb or less. Public ramps on N and W shore of Lake Hood. Area Southwest and Northwest of Lake Spenard from Canal eastward 1500' not visible from twr. Twy V PCL security gate east of Twy E, key 121.75 5 times to ACTIVATE. Twy H-2, Lakeshore twy gates PCL, Key 121.75 3 times to ACTIVATE. Arr/Dep routes; See Area Notices. See notice in Section C for arpt layout graphic.

AIRPORT MANAGER: 907-266-2741

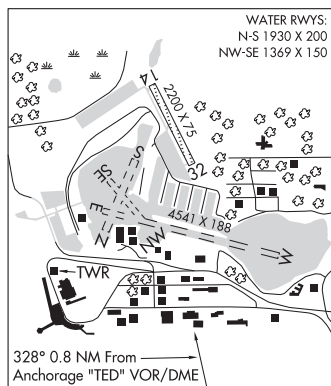
WEATHER DATA SOURCES: ASOS (907) 245-5432 (WX CAM)

COMMUNICATIONS: CTAF 126.8 ATIS 126.6 (907-245-5432)

Ⓡ ANCHORAGE APP/DEP CON 119.1 363.2

TOWER 126.8 (907-245-5432)

CLNC DEL 119.4



328° 0.8 NM From Anchorage "TED" VOR/DME

CONTINUED ON NEXT PAGE

CONTINUED FROM PRECEDING PAGE

AIRSPACE: CLASS D.

RADIO AIDS TO NAVIGATION: NOTAM FILE ANC.

ANCHORAGE (H) (H) VORW/DME 113.15 TED Chan 78(Y) N61°10.07' W149°57.61' 334° 1.1 NM to fld. 92/18E.

VOR unusable:

- 041°-091° byd 25 NM blo 15,000'
- 091°-096° byd 20 NM blo 15,000'
- 096°-121° byd 25 NM blo 12,500'
- 121°-146° byd 25 NM blo 9,000'

DME unusable:

- 041°-091° byd 25 NM blo 15,000'
- 091°-096° byd 20 NM blo 15,000'
- 096°-121° byd 25 NM blo 12,500'
- 121°-146° byd 25 NM blo 9,000'
- 196°-206° byd 25 NM blo 3,500'
- 206°-211° byd 25 NM blo 4,000'
- 211°-221° byd 25 NM blo 3,500'

COMM/NAV/WEATHER REMARKS: For a toll free call to Kenai FSS dial 1-866-864-1737.

WATERWAY E-W: 4541X188 (WATER)

WATERWAY N-S: 1930X200 (WATER)

WATERWAY SE-NW: 1369X150 (WATER)

SEAPLANE REMARKS: All waterlanes elev 76'. North pothole designated no-wake area to protect moored acft/shoreline. Lake clsd to acft over 12,500 lbs from freeze up til approximately Dec 31, overflows into ice may occur winter months. For availability of winter ski ops on lake sfcs, consult local NOTAMS and ctc twr prior to arrival/departure. Floating debris on lake.

MERRILL FLD (MRI)(PAMR) 2 E UTC-9(-8DT) N61°12.81' W149°50.68'

ANCHORAGE
H-1B, 2K, L-1A, 3D, 4G
IAP, AD

143 B TPA—See Remarks LRA NOTAM FILE MRI

RWY 07-25: H4000X100 (ASPH) S-50, D-80 MIRL 0.3% up E

RWY 07: REIL. VASI(V2L)—GA 3.75° TCH 43'. Pole. Rgt tfc.

RWY 25: REIL. VASI(V2L)—GA 3.0° TCH 21'. Bldg.

RWY 16-34: H2640X75 (ASPH) S-20 MIRL 0.3% up N

RWY 16: REIL. VASI(V2R)—GA 3.0° TCH 22'. Bldg. Rgt tfc.

RWY 34: REIL. PAPI(P2L)—GA 3.0° TCH 21'. Bldg.

RWY 05-23: H2000X60 (ASPH-GRVL)

RWY 05: Tree.

RWY 23: Road.

SERVICE: S4 FUEL 100, JET A OX 2, 4 LGT Actvt REIL Rwy 07, 25; 16 and 34; MIRL Rwy 07-25 and 16-34—CTAF. PAPI Rwy 34; VASI Rwy 07, 16 and 25 operate 24 hrs.

NOISE: Noise abatement, no touch and go flight ops or pattern work btn 0700-1600Z‡.

AIRPORT REMARKS: Special Air Traffic Rules—Part 93, see Regulatory Notices. Attended Mon-Fri 1630-0230Z‡. Rwy 05-23 paved first 60 ft remaining sfc composition is gravel and used seasonally as a snow runway. Recommended ski equip acft use to minimize wheel rutting. Helipad locid 20K. Rwy 05 paved first 60 ft. 1-8 ft snow berms adj to rwys and twys durg winter. Birds & seagulls on & invof arpt. Acft in nonmovement area must ctc gnd ctl prior to taxi. All rwy and twy lgts nonstd height. Portions of Twy C btn Twy S and Twy N, and portions of Twy Q not vis fm twr. Twy B south of Twy M, Twy G btn Twy N and Rwy 05-23, Twy Q east of Twy C and all sfcs south of Rwy 05-23 uncontrolled. PPR for acft ovr 12,500 lb. TPA for acft 105 kts or less 900' MSL, acft greater than 105 kts 1,200' MSL. Compass rose avbl with prior cdm fm Merrill Field ATCT. Overflight of arpt bldgs, fuel pumps, personnel, and/or parked acft is prohibited blw 300 ft AGL. Arr/Dep Routes—See Area Notices; Spl Notice Cartee Asp. See separate listing for hosp heliport.

AIRPORT MANAGER: 907-343-6303

WEATHER DATA SOURCES: ASOS 124.25 (907) 271-5277. (WX CAM)

COMMUNICATIONS: CTAF 126.0 UNICOM 122.95 ATIS 124.25

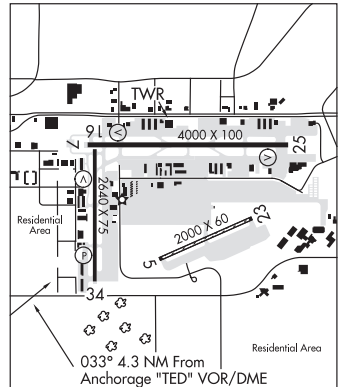
RCO 122.2 (KENAI RADIO)

RCO 122.55 122.3 (KENAI RADIO)

® ANCHORAGE APP/DEP CON 363.2 119.1

TOWER 126.0 127.55 (1600-0700Z‡) GND CON 121.7

AIRSPACE: CLASS D svc 1600-0700Z‡; other times CLASS E..



CONTINUED ON NEXT PAGE