

TAYLOR MOUNTAIN (ATM)(PATM) 0 N UTC-9(-8DT) N60°52.07' W157°23.52'

MC GRATH

1000 NOTAM FILE Not insp.
RWY 14-32: 1950X12 (GRVL-DIRT)
RWY 14: Hill.
RWY 32: Hill.

AIRPORT REMARKS: Unattended.
AIRPORT MANAGER: 907-269-8503
COMMUNICATIONS: CTAF 122.9

RADIO AIDS TO NAVIGATION: NOTAM FILE PASV.

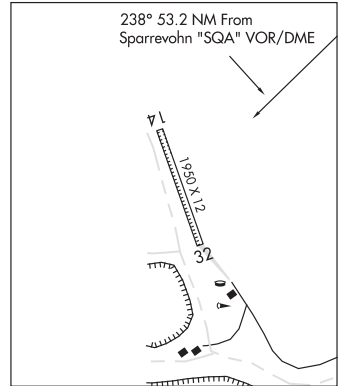
SPARREVOHN (H) VOR/DME 117.2 SQA Chan 119 N61°05.91'
 W155°38.07' 238° 53.2 NM to fld. 2501/18E.

VOR & DME unusable:
 009°-019°
 029°-039° byd 25 NM blo 12,500'

DME portion unusable:
 019°-028° byd 16 NM

VOR portion unusable:
 019°-029° byd 16 NM

COMM/NAV/WEATHER REMARKS: For a toll free call to Kenai FSS dial
 1-866-864-1737.



TAZLINA

TAZLINA (Z14) 0 SE UTC-9(-8DT) N62°03.89' W146°27.63'

ANCHORAGE

2450 NOTAM FILE ENA
RWY 13-31: 1200X40 (GRVL)
RWY 13: Trees.
RWY 31: Brush.

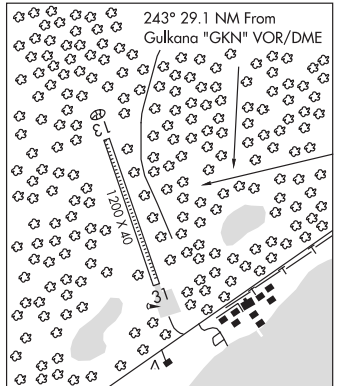
AIRPORT REMARKS: Unattended. Rwy not maintained and condition not monitored, recommend visual inspection prior to landing. No winter maint. Rwy 13 and Rwy 31 thlds and rwy edges marked with reflective orange cones.

AIRPORT MANAGER: 907-822-3222
COMMUNICATIONS: CTAF 122.9

RADIO AIDS TO NAVIGATION: NOTAM FILE GKN.

GULKANA (H) VOR/DME 115.6 GKN Chan 103 N62°09.23'
 W145°26.84' 243° 29.1 NM to fld. 1549/17E.

COMM/NAV/WEATHER REMARKS: For a toll free call to Kenai FSS dial
 1-866-864-1737.



TAZLINA (SMOKEY LAKE) SPB (5AK) 0 E UTC-9(-8DT) N62°03.80' W146°26.96'

ANCHORAGE

2407 NOTAM FILE ENA
WATERWAY NE-SW: 2200X600 (WATER)

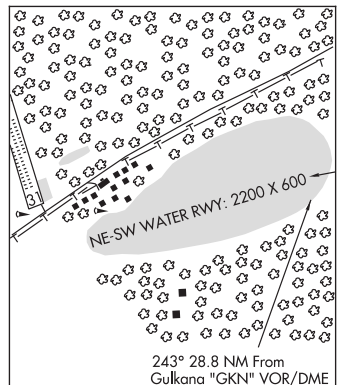
SEAPLANE REMARKS: Attended daylight. Tazlina Lodge clsd. Seaplane docks removed. Pvt ramp and hangar lctd southwest of clsd lodge.

AIRPORT MANAGER: 907-822-3061
COMMUNICATIONS: CTAF 122.9

RADIO AIDS TO NAVIGATION: NOTAM FILE GKN.

GULKANA (H) VOR/DME 115.6 GKN Chan 103 N62°09.23'
 W145°26.84' 243° 28.8 NM to fld. 1549/17E.

COMM/NAV/WEATHER REMARKS: For a toll free call to Kenai FSS dial
 1-866-864-1737.



TED STEVENS ANCHORAGE INTL (See ANCHORAGE on page 46)