

PETERSBURG

LLOYD R ROUNDTREE SEAPLANE FACILITY SPB (63A) 0 SW UTC-9(-8DT) N56°48.68' W132°57.60' JUNEAU

00 NOTAM FILE PSG

WATERWAY NE-SW: 9000X1100 (WATER)

SERVICE: S2

SEAPLANE REMARKS: Unattended. Ultralight acft in and near vicinity of seaplane facility. Dock. Ramp. Ldg and seaplane ops located in congested area btn boat harbor and fuel dock; caution for boat tfc in seaplane ops area.

AIRPORT MANAGER: (907) 772-4624

COMMUNICATIONS: CTAF 122.5

RADIO AIDS TO NAVIGATION: NOTAM FILE SIT.

LEVEL ISLAND (H) (H) VOR/DME 116.5 LVD Chan 112

N56°28.06' W133°04.99' 351° 21.1 NM to fld. 98/20E.

VOR unusable:

020°-050° byd 37 NM

270°-300° byd 25 NM blo 10,000'

301°-321° byd 25 NM blo 7,000'

wx cam avbl at <https://weathercams.faa.gov>

DME unusable:

020°-050° byd 25 NM blo 11,000'

020°-050° byd 37 NM

105°-120° byd 29 NM blo 10,000'

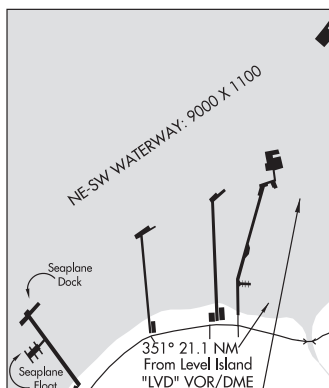
121°-135° byd 35 NM blo 10,000'

270°-300° byd 25 NM blo 10,000'

301°-321° byd 25 NM blo 7,000'

345°-350° byd 36 NM blo 8,000'

COMM/NAV/WEATHER REMARKS: For a toll free call to Juneau FSS dial 1-800-WX-BRIEF.



PETERSBURG JAMES A JOHNSON (PSG)(PAPG) 1 SE UTC-9(-8DT) N56°48.09' W132°56.77'

JUNEAU

113 B ARFF Index—See Remarks NOTAM FILE PSG

H-1C, L-1C

RWY 05-23: H6400X150 (ASPH-GRVD) S-75, D-160

IAP

PCR 418 F/B/X/T HIRL

RWY 05: REIL. PAPI(P4L)—GA 3.0° TCH 45'.

RWY 23: MALSF. PAPI(P4L)—GA 3.0° TCH 45'. Thld dsplcd 400'.

Rgt tfc.

RUNWAY DECLARED DISTANCE INFORMATION

RWY 05: TORA-6400 TODA-6400 ASDA-6000 LDA-6000

RWY 23: TORA-6400 TODA-6400 ASDA-6400 LDA-6000

SERVICE: S2 FUEL 100, JET A LGT ACTVT MALSF Rwy 23; REIL Rwy

05; PAPI Rwy 05 and 23; HIRL Rwy 05-23—CTAF. Rwy 05 PAPI

does not prvd obstn clnc byd 2 NM fm thld.

AIRPORT REMARKS: Attended Apr-Sep 1530-0130Z†, Oct-Mar

1400-0100Z‡. Class I, ARFF Index B. ARFF svc avbl durg sked acr

ops. CLSD to acr ops more than 30 pax seats; exc PPR in writing; amgr

DOT/PF P.O. Box 1108 Petersburg, Alaska 99833. Birds and wildlife

on and in/ov arpt. Fuel 100LL 907-772-4780, for Jet-A

907-772-4780 or 907-518-0651. Arpt and rwy cond rpt, snow

removal, wildlife ctl and otr maint svc avbl and valid durg maint duty

hr; Oct-Mar 1400-0100Z‡, Apr-Sep Mon-Fri 1500-0130Z‡,

Apr-Sep Sat-Sun 1730-0130Z‡; aft hr—amgr. Cargo ops over

100,000 lb 24 hr PPR—Amgr. PAJA on rwy, twy or prkg apron NA.

PAEW on rwy. Rcmnd visual insp bfr use. Ctc FSS for NOTAM. Rwy 23 road 1500 ft m thr; clsd to tax. Arpt sand lrg

gradation than FAA rcmd/see AC150/5200-30. Cold temperature airport. Altitude correction required at or below -10C.

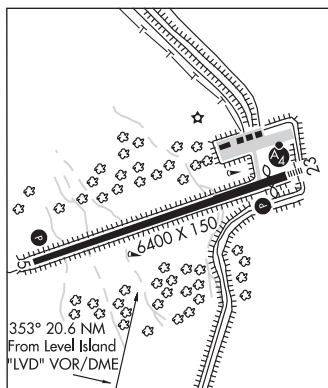
AIRPORT MANAGER: 907-772-4624

WEATHER DATA SOURCES: AWOS-3P 125.8 (907) 772-4504. (WX CAM)

COMMUNICATIONS: CTAF 122.5

RCD 122.35 (SITKA RADIO)

Ⓡ ANCHORAGE CENTER APP/DEP CON 118.0



CONTINUED ON NEXT PAGE

CONTINUED FROM PRECEDING PAGE

RADIO AIDS TO NAVIGATION: NOTAM FILE SIT.

LEVEL ISLAND (H) (H) VOR/DME 116.5 LVD Chan 112 N56°28.06' W133°04.99' 353° 20.6 NM to fld. 98/20E.

VOR unusable:

020°-050° byd 37 NM

270°-300° byd 25 NM blo 10,000'

301°-321° byd 25 NM blo 7,000'

wx cam avbl at <https://weathercams.faa.gov>

DME unusable:

020°-050° byd 25 NM blo 11,000'

020°-050° byd 37 NM

105°-120° byd 29 NM blo 10,000'

121°-135° byd 35 NM blo 7,000'

270°-300° byd 25 NM blo 10,000'

301°-321° byd 25 NM blo 7,000'

345°-350° byd 36 NM blo 8,000'

LDA/DME 110.5 I-PSG Chan 42 Rwy 23. LOC unusable byd 25° left of course; byd 20° right of course.

COMM/NAV/WEATHER REMARKS: For a toll free call to Sitka FSS dial 800-478-6300. For a toll free call to Juneau FSS dial 1-800-WX-Brief.

PILOT POINT

PILOT POINT (PNP)(PAPN) 0 NNE UTC-9(-8D) N57°34.82' W157°34.32'

57 B NOTAM FILE PNP

RWY 07-25: 3280X75 (GRVL) MIRL 0.6% up E

RWY 25: PAPI(P4L)—GA 3.0° TCH 25'

SERVICE: LGT ACTVT PAPI Rwy 25; MIRL Rwy 07-25—CTAF.

AIRPORT REMARKS: Unattended. Rwy conditions not monitored. Recommend visual inspection prior to use.

AIRPORT MANAGER: 907-246-3325

WEATHER DATA SOURCES: AWOS-3P 118.375 (907) 797-2296. (WX CAM)

COMMUNICATIONS: CTAF 122.9

Ⓡ **ANCHORAGE CENTER APP/DEP CON** 132.9

RADIO AIDS TO NAVIGATION: NOTAM FILE AKN.

KING SALMON (H) (H) VORTAC 112.8 AKN Chan 75 N58°43.48'

W156°45.14' 185° 73.6 NM to fld. 95/16E.

TACAN antenna offset 150' se

TACAN AZIMUTH unusable:

130°-140° byd 13 NM blo 4,000'

130°-140° byd 30 NM

332°-348° byd 19 NM blo 5,000'

DME unusable:

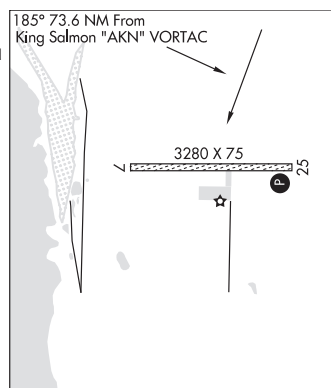
332°-348° byd 19 NM blo 5,000'

COMM/NAV/WEATHER REMARKS: For a toll free call to Kenai FSS dial 1-866-864-1737.

KODIAK

L-21, 3C

IAP



UGASHIK BAY (UGB) 10 SSW UTC-9(-8DT) N57°25.52' W157°44.39'

132 NOTAM FILE ENA

RWY 12-30: 5280X125 (GRVL-DIRT)

RWY 12: Brush.

RWY 30: Brush.

AIRPORT REMARKS: Unattended. Emerg use only. Brush growing on rwy. Rwy not suitable for tricycle ldg gear acft.

AIRPORT MANAGER: 907-267-1248

COMMUNICATIONS: CTAF 122.9

RADIO AIDS TO NAVIGATION: NOTAM FILE PTH.

PORT HEIDEN NDB/DME (HW) 371 PDN Chan 32 N56°57.26'

W158°38.85' 030° 41.0 NM to fld. 56/16E.

DME unusable:

050°-110° byd 32 NM blo 6,500'

COMM/NAV/WEATHER REMARKS: For a toll free call to Sitka FSS dial 800-478-6300.

KODIAK

H-21, L-21, 3C

