

IGIUGIG (IGG)(PAIG) 0 S UTC-9(-8DT) N59°19.44' W155°54.11'

90 B NOTAM FILE IGG

RWY 05-23: 3000X75 (GRVL-DIRT) MIRL 0.6% up SW

RWY 05: Trees.

SERVICE: FUEL 100LL **LGT** ACTIVATE MIRL Rwy 05-23, rotating bcn and windcone lgts—CTAF.

AIRPORT REMARKS: Unattended. Rwy condition not monitored, recommend visual inspection prior to using. Fuel avbl 1800-0200Z. Ctc 907-720-8716 for pricing and availability after hrs and hol. Rwy soft during spring breakup and after heavy rain. Rwy 05-23 up to 6" deep circular ruts near thld Rwy 23. Soft sfc near Rwy 23 thld. Fuel sales and restroom fac offered.

AIRPORT MANAGER: 907-571-1261

WEATHER DATA SOURCES: AWOS-3P 119.925 (907) 533-3350. (WX CAM)

COMMUNICATIONS: CTAF 122.8

ANCHORAGE CENTER APP/DEP CON 118.8

RADIO AIDS TO NAVIGATION: NOTAM FILE AKN.

KING SALMON (H) VORTAC 112.8 AKN Chan 75 N58°43.48'

W156°45.14' 020° 44.7 NM to fld. 95/16E.

TACAN antenna offset 150' se

TACAN AZIMUTH unusable:

130°-140° byd 13 NM blo 4,000'

130°-140° byd 30 NM

338°-348° byd 19 NM blo 5,000'

DME unusable:

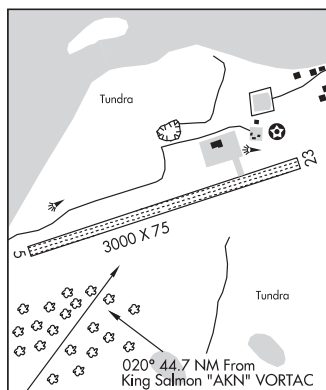
338°-348° byd 19 NM blo 5,000'

COMM/NAV/WEATHER REMARKS: For a toll free call to Kenai FSS dial 1-866-864-1737.

KODIAK

L-21, 3C

IAP



ILIAMNA (ILI)(PAIL) 2 NW UTC-9(-8DT) N59°45.33' W154°55.07'

192 B NOTAM FILE ILI

RWY 08-26: H5086X100 (ASPH-GRVD) MIRL

RWY 08: PAPI(P4L)—GA 3.0° TCH 35'. Brush.

RWY 26: REIL. PAPI(P4L)—GA 3.0° TCH 35'. Brush.

RWY 18-36: H4800X100 (ASPH-GRVD) MIRL

RWY 18: PAPI(P4L)—GA 3.0° TCH 30'. Brush.

RWY 36: REIL. PAPI(P4L)—GA 3.0° TCH 32'. Brush.

SERVICE: FUEL 100LL, JET A **LGT** FSS controlled, when FSS clsd ACTIVATE MIRL Rwys 08-26, 18-36, PAPI Rwy 18, Rwy 08, Rwy 26 and Rwy 36, REIL Rwy 26 and Rwy 36—CTAF.

AIRPORT REMARKS: Attended Oct-May Mon-Fri 1700-0130Z, Jun-Sep Mon-Wed 1500-0130Z, Jun-Sep Thurs 1500-2300Z. Be Alert: For VFR arrival and departure procedures see Notice in Section C. Be Alert: No line of sight between Iliamna Arpt, Pike Lake and East Wind Lake/Strip. Snow removal/ice removal and arpt hazardous reporting only performed during duty hrs unless by prior arrangement in writing with arpt management. Cold temperature airport. Altitude correction required at or below -29C. Personnel and equipment may be working on the rwy at any time. All taxiing is to be done on active rwys. There are no locked brake turns allowed on rwys. Multiple airstrips and float plane basins around the arpt. Numerous low-level helicopter sling load operations within 25 NM WNW arpt. Pilots monitor CTAF and self announce upon entering the area. All safety areas soft. Rwy 08-26, 275' grvl sfc avbl for tundra wheel equipped acct prior to asph at both ends of rwy. Dalgt ops only. Transient parking designated with green cones. Arpt sand larger gradation than FAA recommended/see AC150/5200-30. See Section C notices for tfc pattern information.

AIRPORT MANAGER: 907-571-1261

WEATHER DATA SOURCES: ASOS 134.95 (907) 571-1483. ASOS prvdd when Iliamna FSS clsd. (WX CAM)

COMMUNICATIONS: CTAF 123.6 AFIS 134.95

FSS ILI (ILIAMNA) 15 May-15 Oct 1445-0645Z; OT ctc Kenai FSS.

ILIAMNA RADIO 121.5 122.2 123.6 (LAA 123.6)

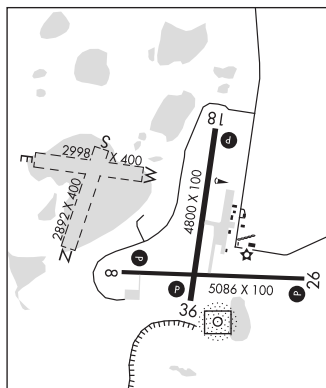
RCO 121.5 122.2 123.6 (KENAI RADIO)

ANCHORAGE CENTER APP/DEP CON 118.8

KODIAK

H-1B, 21, L-3D

IAP



CONTINUED ON NEXT PAGE

CONTINUED FROM PRECEDING PAGE

AIRSPACE: CLASS E svc 1445-0645Z†; other times CLASS G.

RADIO AIDS TO NAVIGATION: NOTAM FILE ILI.

NDB/DME (HW) 411 ILI Chan 91 N59°44.88' W154°54.58' at fld. 168/14E.

DME unusable:

010°-020° byd 20 NM blo 12,000'

020°-050° byd 25 NM blo 13,000'

270°-300° byd 25 NM blo 7,000'

300°-320° byd 25 NM blo 8,000'

COMM/NAV/WEATHER REMARKS: Iliamna FSS telephone 571-1240. For a toll free call to Kenai FSS, dial 1-866-864-1737.

Contract wx obsn avbl 16 Oct-14 May 1445-0645Z† on 133.75 (call sign Iliamna wx) or phone 907-571-1240. DME located at 59°45.0' N 154°54.4' W. DME channel 91 paired with VHF freq 114.4. ASOS 134.95 when Iliamna FSS closed. AFIS opr by Iliamna FSS when open.

WATERWAY E-W: 2998X400 (WATER)

WATERWAY N-S: 2892X400 (WATER)

WATERWAY S: Rgt tfc.

INDIAN MOUNTAIN LRRS (UTO)(PAIM) AF O S UTC-9(-8DT) N65°59.57' W153°42.21'

1261 NOTAM FILE PAIM Not insp.

RWY 06-24: 4100X150 (GRVL) 7.3% up SW

RWY 06: Pole hill.

RWY 24: REIL. PAPI(P2R)—GA 4.0° TCH 47'. Hill.

SERVICE: LGT Lgts opr continuously. Rwy 24 PAPI beyond 8 deg right of RCL unusable due to rapidly rising terrain.

MILITARY REMARKS: CLOSED to the public. OFFICIAL BUSINESS ONLY.

Attended Mon-Fri 1700-0200Z†, CLOSED wkends and hol. All mil, govt and civ acct opr shall obtain a PPR ctl number a min of 1 hr prior to dep for site, req no earlier than day of planned travel, ctc site personnel at: DSN 317-552-3211/4310, C907-552-3211/4310. Afld is CLOSED wkends and all federal hol. CAUTION: Winds in excess of 20 kts may produce severe turbulence. Pax must coord all travel with

ARS Program Mgmt (DSN 317-552-4400/9630 or C907-552-4400/9630) on all non-emerg travel to site. USAF installation, all civil acct oprs rqr Civil Acft Landing Permits prior to ldg at facility. Fines will be levied against violators and reports will be forwarded to FAA FSDOS IAW 32CFR855 and USAF Operating

Instructions. Oprs must have on board a copy of current permit. Civil

Aircraft Landing Permit (CALP) ctc numbers DSN:

317-552-1448/4176 or COM: (907) 552-1448/4176, e-mail:

aklandingpermits@elmendorf.af.mil. AFI 10-1001 is lctd at: <http://www.e-publishing.af.mil/shared/media/epubs/AFI10-1001.pdf>. Mail CALP application to: Attn: 11 AF Airfield Manager 10471 20th Street Suite 231 Elmendorf AFD AK 99506. Ctc 11AF Afld Mgt for permits 907-552-1448/4176. Land Rwy 24, tkf Rwy 06. Rwy 06 effective gradient

7.1% down. Visual ldg zone marker panels configured IAW Air Force instruction 13-217, arpt marking pattern -1. After initial radio ctc on 126.2 or 121.5 exp a 30 min delay for current airstrip conditions.

AIRPORT MANAGER: 907-552-4400

WEATHER DATA SOURCES: AWOS-3 (907) 552-3211

COMMUNICATIONS: CTAF 126.2

RCO 122.6 (FAIRBANKS RADIO)

ANCHORAGE CENTER APP/DEP CON 124.6 352.0

RADIO AIDS TO NAVIGATION: NOTAM FILE PAIM.

UTOPIA CREEK NDB/DME (HW) 272 UTO Chan 22(Y) N65°59.71' W153°41.63' at fld. 983/17E.

NDB unusable:

210°-240°

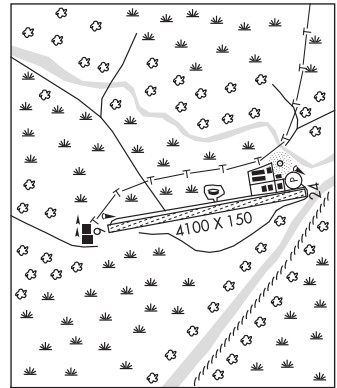
340°-355°

NDB/DME unusable:

45-105 byd 25 NM

105-45

COMM/NAV/WEATHER REMARKS: For a toll free call to Fairbanks FSS dial 1-866-248-6516.



FAIRBANKS

H-1A, L-41

DIAP

INIGOK (See DEADHORSE on page 89)

ISLAND LAKE SPB (See KENAI on page 141)

ISLAND LAKE SPB (See WASILLA on page 260)